




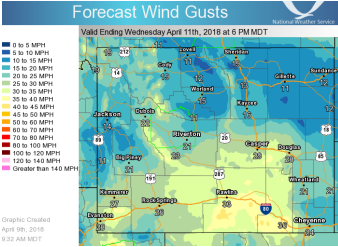
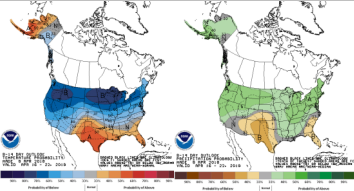
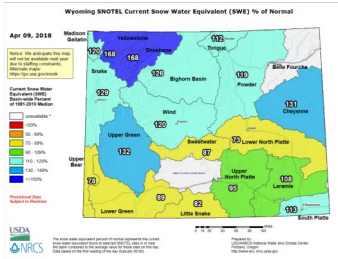
# Weekly Weather Situation Report - Wyoming

## Through Sunday, April 15, 2018



### Overview: (\*\*\*\* Click on images below to zoom \*\*\*\*)

- Tuesday Through Sunday– Chances for rain/snow showers from west to east Tuesday night through Thursday night as a strong cold front moves through the region. Main snow accumulations west of Continental Divide with lighter amounts in western valleys. Breezy to windy at times from Tuesday through Sunday across wind corridor from Cody foothills extending southeast through Casper higher elevations, further to southeast mountains.

<u>Hazard/Outlook</u>	<u>Timing</u>	<u>Areas Affected</u>	<u>Weather Impacts</u>
<b>Periods of Rain/ Snow Showers</b>	Tuesday Night thru Thursday Night	 <p>Mainly west of Divide</p>	<ul style="list-style-type: none"> <li>3-6" snow amounts mainly west of the Divide through the period with locally higher amounts in western mountains; light amounts in Big Horn, Sierra Madre and Medicine Bow mountains.</li> </ul>
<b>Breezy to Windy</b>	Tuesday- Sunday	 <p>Wind corridor from Cody foothills through Wind River Range extending southeast into southeast WY</p>	<ul style="list-style-type: none"> <li>Wind gusts from 30 to 40 mph possible in wind corridor from Cody foothills, extending southeast into southeast portion of state</li> </ul>
<b>8 to 14 Day Outlook</b>	April 16-April 22 2018		<ul style="list-style-type: none"> <li>Temps below normal</li> <li>Precip slightly above normal</li> </ul>
<b>Snowpack</b>	As of 4/9/18		<ul style="list-style-type: none"> <li>Areas in central/west through northern sections of Wyoming remain 125-165 percent of normal</li> <li>South through Southeast portions of state remains at around 80-115 percent of normal.</li> </ul>